


PLAN.




CROSS SECTION OF PAVEMENT B-B



CROSS SECTION OF PAVEMENT DD EE FF




CROSS SECTION OF STREET AA B-B C-C



CROSS SECTION OF PAVEMENT H-H JJ JJ

LEGEND

1" in. means inch or inches
 10' ft. means feet or feet
 10" means 10 feet
 10" means 10 inches
 Center line of street shown thus: ————
 Masonry Pavement to be reconstructed thus: [hatched pattern]
 Masonry Pavement in place shown thus: [stippled pattern]
 Concrete gutter to be reconstructed shown thus: [hatched pattern]
 Concrete gutter in place shown thus: [stippled pattern]



PROFILE OF STREET
 BLACK LINES SHOW PRESENT SURFACE.
 RED LINES SHOW ESTABLISHED GRADE.

All elevations are in feet and above datum which is 100.00 feet above the City Bench Mark as established by ordinance No. 323 of the City of San Bernardino.